

FILED 599 of 2000
PLAN BOOK 479

FOR REGISTRY USE ONLY

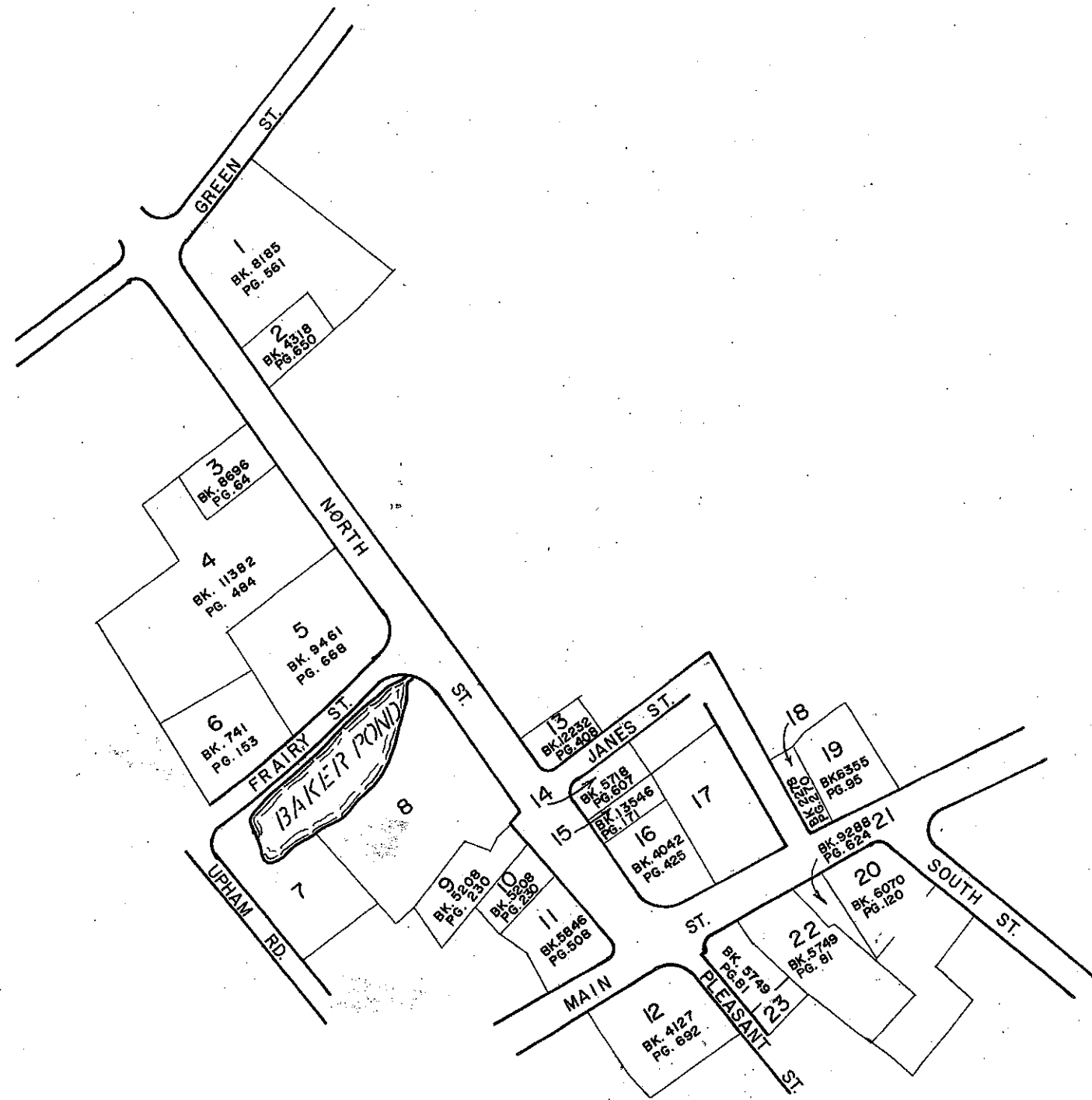
"I HEREBY CERTIFY THAT THIS PLAN WAS PREPARED IN CONFORMITY WITH THE RULES AND REGULATIONS OF THE REGISTERS OF DEEDS."

Wayne S. Carlson Aug 15, 2000
REGISTERED LAND SURVEYOR DATED

CHAPTER 380, ACTS OF 1966

I CERTIFY THAT THE PROPERTY LINES SHOWN HEREON ARE THE LINES DIVIDING EXISTING OWNERSHIPS, AND THE LINES OF STREETS AND WAYS SHOWN ARE THOSE OF PUBLIC OR PRIVATE STREETS OR WAYS ALREADY ESTABLISHED, AND THAT NO NEW LINES FOR DIVISION OF EXISTING OWNERSHIP OR FOR NEW WAYS ARE SHOWN.

Wayne S. Carlson Aug 15, 2000
WAYNE S. CARLSON P.L.S. DATED



THE PURPOSE OF THIS PLAN IS TO ESTABLISH THE TOWN CENTER HISTORICAL DISTRICT BOUNDARIES AS ESTABLISHED BY VOTE OF THE ANNUAL TOWN MEETING ON APRIL 24, 2000 DISTRICT INCLUDE PARCELS (1 THRU 23)

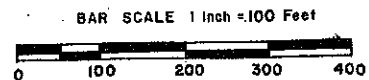
**TOWN CENTER HISTORICAL DISTRICT
MEDFIELD-MA.**

SCALE: 1 Inch = 100 Feet DATE: AUGUST 15, 2000

MEDFIELD HISTORIC DISTRICT COMMISSION

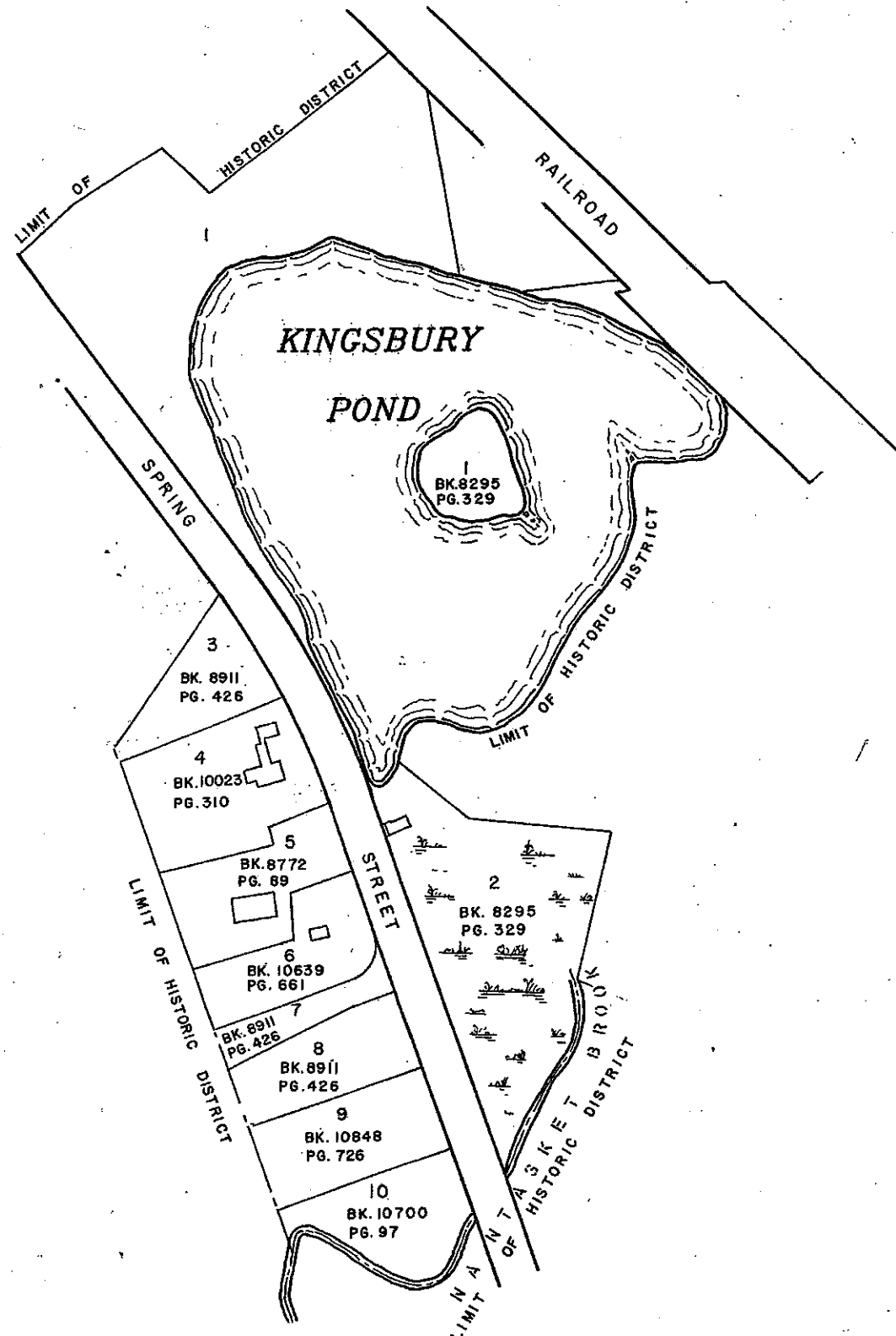
TOWN HOUSE
495 MAIN STREET
MEDFIELD, MASSACHUSETTS

By **CARLSON SURVEY COMPANY**
840 MAIN ST - SUITE 108 - MILLIS, MA. 02054



(HISTORICAL)

NORTH



FILED MAR. 26, 98
 PLAN 215 of 1998
 PLAN BOOK 455

" I CERTIFY THAT THIS PLAN WAS PREPARED IN CONFORMITY WITH THE RULES AND REGULATIONS OF THE REGISTERS OF DEEDS."

Wayne S. Carlson Dec 10, 1997
 WAYNE S. CARLSON P.L.S. DATED

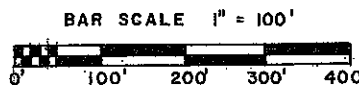
CHAPTER 380 OF THE ACTS OF 1986
 I hereby certify that the property lines shown on this plan are the lines dividing existing ownerships, and the lines of the street and ways shown are those of public or private streets or ways already established, and that no new lines for division of existing ownership or for new ways are shown.

Wayne S. Carlson Dec 15, 1997
 WAYNE S. CARLSON P.L.S. DATED

THE CERTIFICATIONS SHOWN HEREON ARE INTENDED TO MEET REGISTRY OF DEEDS REQUIREMENTS AND ARE NOT A CERTIFICATION TO TITLE OR OWNERSHIP OF THE PROPERTY SHOWN. THE OWNERS OF ADJOINING PROPERTIES ARE ACCORDING TO CURRENT TOWN ASSESSORS RECORDS.

THE PURPOSE OF THIS PLAN IS TO SHOW THE CLARK - KINGSBURY FARM HISTORICAL DISTRICT BOUNDARIES AS ESTABLISHED BY VOTE OF THE ANNUAL TOWN MEETING ON APRIL 28, 1997. DISTRICT INCLUDE PARCELS (1 Thru 10)

CLARK - KINGSBURY FARM HISTORICAL DISTRICT
MEDFIELD - MASS.
 SCALE 1" = 100 Feet DATED: APRIL 28, 1997
 MEDFIELD HISTORIC DISTRICT COMMISSION
 TOWN HOUSE
 459 MAIN STREET
 MEDFIELD, MASSACHUSETTS
 CARLSON SURVEY COMPANY
 115 UNION STREET
 MILLIS, MASSACHUSETTS 02054-1248



(HISTORICAL)

FILED 113 of 1994
PLAN BOOK 420

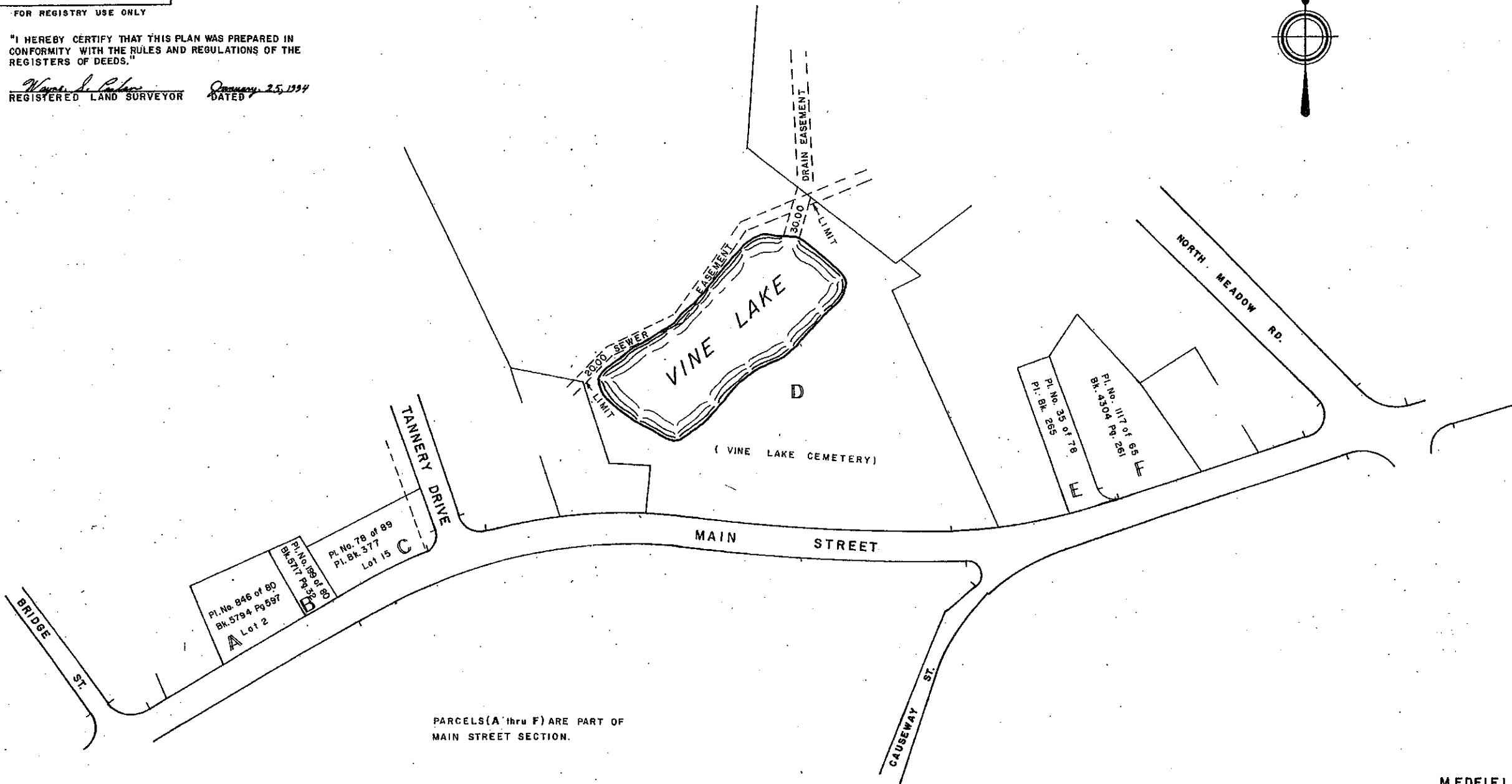
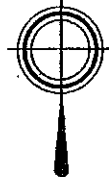


FOR REGISTRY USE ONLY

"I HEREBY CERTIFY THAT THIS PLAN WAS PREPARED IN CONFORMITY WITH THE RULES AND REGULATIONS OF THE REGISTERS OF DEEDS."

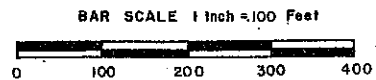
Walter A. Palmer
REGISTERED LAND SURVEYOR *January 25, 1994*
DATED

North



PARCELS (A thru F) ARE PART OF
MAIN STREET SECTION.

THE PURPOSE OF THIS PLAN IS TO SHOW
JOHN METCALF HISTORICAL DISTRICT - THE
MAIN STREET SECTION BOUNDARIES
AS ESTABLISHED BY VOTE OF THE
ANNUAL TOWN MEETING ON APRIL 25, 1989



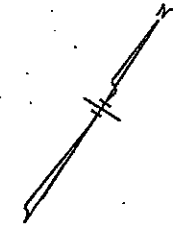
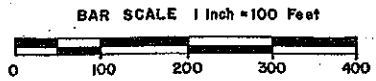
JOHN METCALF HISTORICAL DISTRICT
MEDFIELD-MASS
SCALE: 1 inch = 100 Feet DATE: JANUARY 25, 1994
PREPARED FOR: MEDFIELD HISTORIC DISTRICT COMMISSION
TOWN HOUSE
459 MAIN STREET
MEDFIELD, MASSACHUSETTS
By **CARLSON SURVEY COMPANY**
106 ADAMS STREET-MEDFIELD, MASS.

MEDFIELD PLANNING BOARD
APPROVAL UNDER SUBDIVISION CONTROL LAW NOT REQUIRED

Mark A. Goff
David E. Sharpe
Walter E. Bennett
DATE: JAN. 31, 1994

(HISTORICAL)

JOHN METCALF HISTORICAL DISTRICT
MEDFIELD-MASS.
 SCALE: 1 Inch=100 Feet DATE: APRIL 29, 1996
 PREPARED FOR: MEDFIELD HISTORIC DISTRICT COMMISSION
 TOWN HOUSE
 459 MAIN STREET
 MEDFIELD, MASSACHUSETTS
 By **CARLSON SURVEY COMPANY**
 115 UNION STREET - MILLIS, MASS.



FOR REGISTRY USE

"I HEREBY CERTIFY THAT THIS PLAN WAS PREPARED IN CONFORMITY WITH THE RULES AND REGULATIONS OF THE REGISTERS OF DEEDS."
Walter S. Carlson April 29, 1996
 REGISTERED LAND SURVEYOR DATED

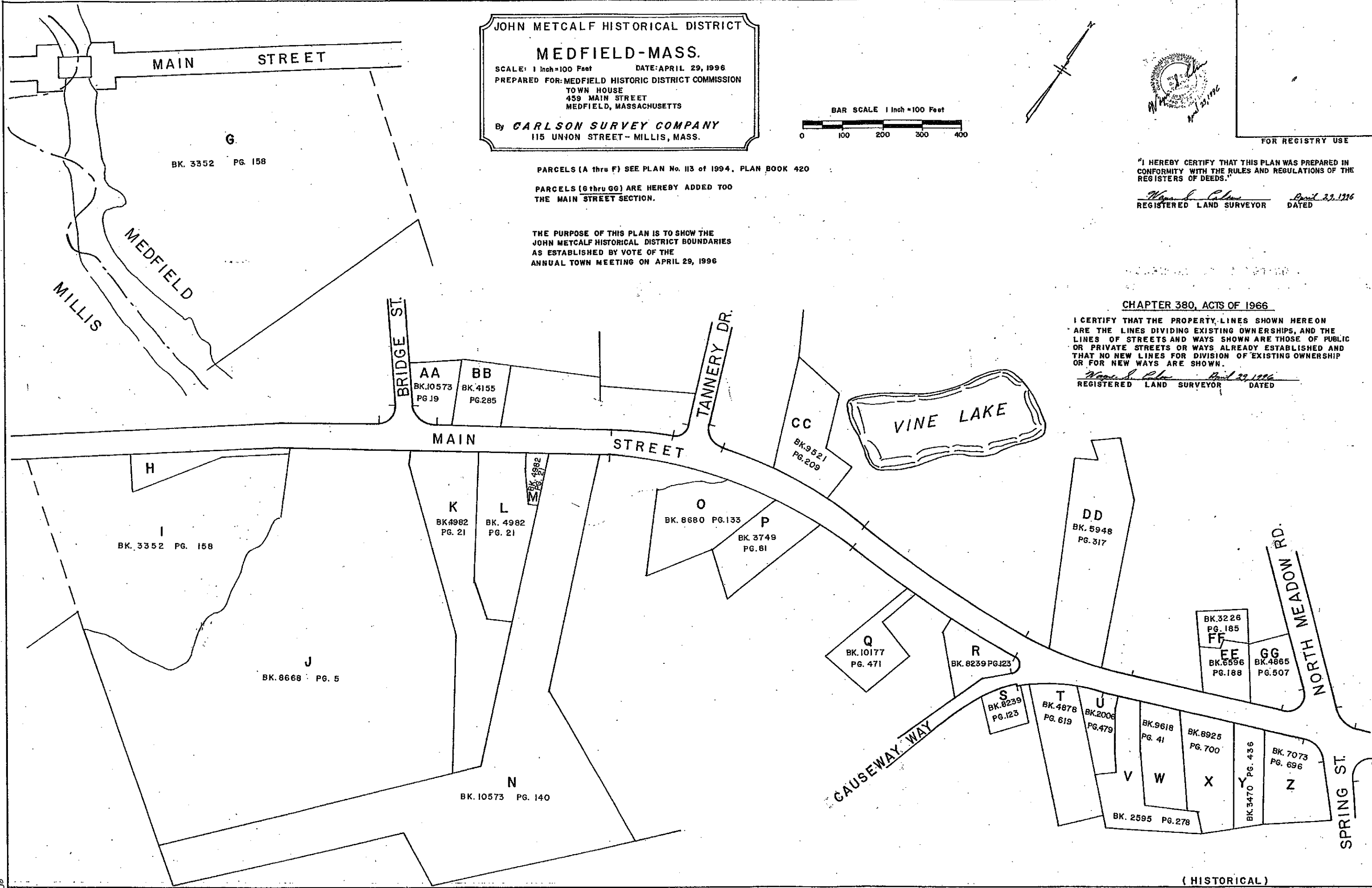
PARCELS (A thru F) SEE PLAN No. 113 of 1994, PLAN BOOK 420

PARCELS (G thru GG) ARE HEREBY ADDED TO THE MAIN STREET SECTION.

THE PURPOSE OF THIS PLAN IS TO SHOW THE JOHN METCALF HISTORICAL DISTRICT BOUNDARIES AS ESTABLISHED BY VOTE OF THE ANNUAL TOWN MEETING ON APRIL 29, 1996

CHAPTER 380, ACTS OF 1966

I CERTIFY THAT THE PROPERTY LINES SHOWN HEREON ARE THE LINES DIVIDING EXISTING OWNERSHIPS, AND THE LINES OF STREETS AND WAYS SHOWN ARE THOSE OF PUBLIC OR PRIVATE STREETS OR WAYS ALREADY ESTABLISHED AND THAT NO NEW LINES FOR DIVISION OF EXISTING OWNERSHIP OR FOR NEW WAYS ARE SHOWN.
Walter S. Carlson April 29, 1996
 REGISTERED LAND SURVEYOR DATED



(HISTORICAL)

FILED DEC. 9, 1994
82.9 of 1994, PL BK 426

FOR REGISTRY USE ONLY

"I HEREBY CERTIFY THAT THIS PLAN WAS PREPARED IN CONFORMITY WITH THE RULES AND REGULATIONS OF THE REGISTERS OF DEEDS."

Wayne A. Carlson R.L.S.
REGISTERED LAND SURVEYOR DATED *Sept 1, 1994*

Wayne A. Carlson



2.8 ACRES
PARCEL 70-6
CEMETERY

NORTH MEADOWS

PARCEL 70-2
22 ACRES

PENN.

PARCEL 70-8
5 ACRES
CENTRAL ROAD
(ROUTE 27)
RAILROAD

HISTORIC ROAD

HOSPITAL ROAD

PARCEL 63-4
37.66 ACRES

ROAD

PARCEL 71-1
157.9 ACRES

2.49 ACRES
PARCEL 63-8
CIRCA 1820

PARCEL NUMBERS ARE ASSESSORS REFERENCES FOR 1994

HOSPITAL FARM HISTORICAL DISTRICT

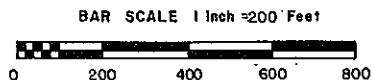
MEDFIELD-MASS.

SCALE: 1 inch = 200 Feet DATE: OCTOBER 1, 1994
PREPARED FOR: MEDFIELD HISTORIC DISTRICT COMMISSION
TOWN HOUSE
459 MAIN STREET
MEDFIELD, MASSACHUSETTS

By CARLSON SURVEY COMPANY
106 ADAMS STREET-MEDFIELD, MASS.

THE PURPOSE OF THIS PLAN IS TO DELINEATE THE HOSPITAL FARM HISTORICAL DISTRICT, CONTAINING 227.85 ACRES

ESTABLISHED BY VOTE OF THE ANNUAL TOWN MEETING ON APRIL 25, 1994



MEDFIELD PLANNING BOARD

APPROVAL UNDER SUBDIVISION CONTROL LAW NOT REQUIRED

[Signature]
[Signature]
[Signature]

DATE: *Nov 1 1994*

(HISTORICAL)